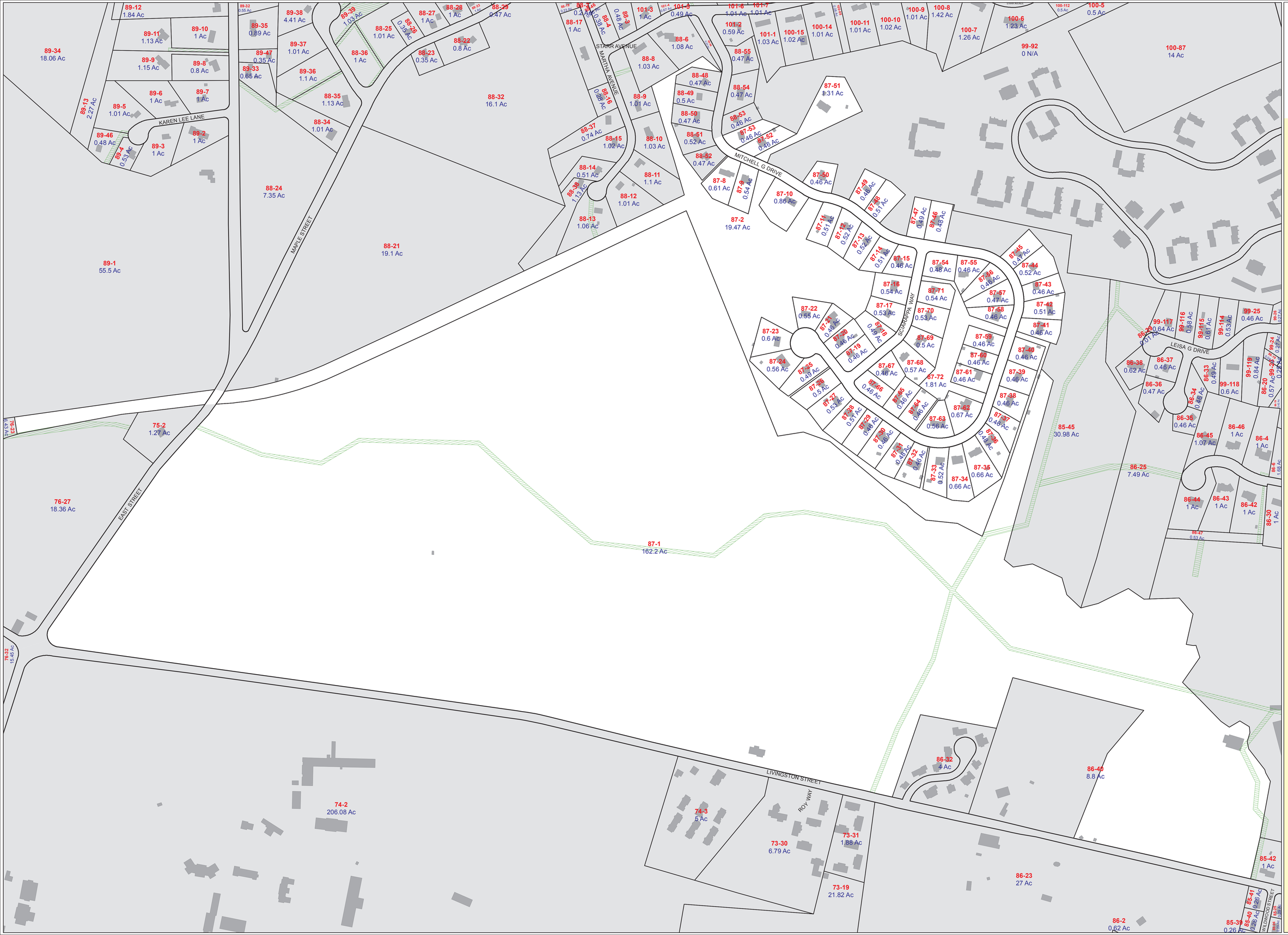

TOWN OF TEWKSBURY
INCORPORATED 1734

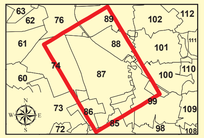

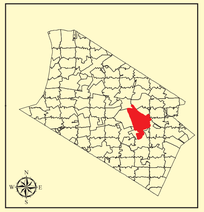

LEGEND

- PROPERTY
- PUBLIC RIGHT-OF-WAY
- PRIVATE RIGHT-OF-WAY
- EASEMENT
- BUILDING 2011-2012
- RAILROAD RIGHT-OF-WAY
- LAKE, POND OR RIVER
- TOWN LIMITS
- 19-3 PARCEL NUMBER
- 2 Ac ACREAGE SOURCE; ASSESSOR'S DATABASE

AERIAL PHOTOGRAPHY TAKEN IN SPRING 2008
MAPS COMPILED BY CGIS MAPPING SEPT. 2013
WWW.CGISMAPPING.COM

THIS MAP IS FOR ASSESSMENT AND PLANNING PURPOSES ONLY. IT IS NOT INTENDED TO BE USED FOR DESCRIPTION, CONVEYANCE, AUTHORITATIVE DEFINITION OF LEGAL BOUNDARY, OR PROPERTY TITLE. THIS IS NOT A SURVEY PRODUCT. USERS ARE ENCOURAGED TO EXAMINE THE DOCUMENTATION OR METADATA ASSOCIATED WITH THE DATA ON WHICH THIS MAP IS BASED FOR INFORMATION RELATED TO ITS ACCURACY, DATE OF CREATION, AND LIMITATIONS.

Tax Map

87

Fiscal Year
2014

0 50 100
Feet